

## Continued Winter Storms This Week

### KEY POINTS

- Rain, Mountain Snow, Gusty Winds and Small Hail Monday night and Tuesday
- Rain, Mountain Snow, Gusty Winds and Small Hail Wednesday
- Potentially Strong Storm Friday night or Saturday Bringing Rain, Wind and Mountain Snow

### WEATHER RISK OUTLOOK

Risk levels incorporate potential impacts from weather hazards and likelihood of occurrence for a reasonable worse case scenario.

	Mon 1/8	Tue 1/9	Wed 1/10	Thu 1/11	Fri 1/12	Sat 1/13	Sun 1/14
<b>Del Norte County</b> Crescent City, Gasquet	Light Rain	Rain Gusty Wind Small Hail Mountain Snow	Rain Mountain Snow Gusty Wind Small Hail		Rain Mountain Snow Gusty Wind	Rain Mountain Snow Gusty Wind	Rain Mountain Snow
<b>Humboldt County</b> Eureka, Fortuna, Willow Creek	Light Rain	Rain Gusty Wind Small Hail	Rain Mountain Snow Gusty Wind Small Hail		Rain Mountain Snow Gusty Wind	Rain Mountain Snow Gusty Wind	Rain Mountain Snow
<b>Trinity County</b> Weaverville, Hayfork	Light Rain	Rain Mountain Snow	Rain Snow		Rain Snow	Rain Snow	Rain Mountain Snow
<b>Mendocino County</b> Ukiah, Fort Bragg	Light Rain	Light Rain	Rain Gusty Wind Mountain Snow	Breezy Winds	Rain Gusty Wind	Rain Mountain Snow	Rain Mountain Snow
<b>Lake County</b> Clearlake, Lakeport		Light Rain	Rain Gusty Wind Mountain Snow		Rain Gusty Wind	Rain	Rain Mountain Snow

Risk Levels

Little to None

Minor

Moderate

Major

Extreme

### DETAILS

#### Del Norte County, Humboldt County, Trinity County



Snow

**Impacts:**

- Travel could be difficult to impossible across mountain passes
- Increased chance of chain restrictions
- Localized tree damage possible in areas of heavy snow

**Timing:**

- Round 1: Tonight and Tuesday
- Round 2: Tuesday night and Wednesday
- Round 3: Friday night and Saturday

- Round 1: Snow levels 5,000 feet falling to 2,500 feet by the afternoon.
- Round 2: Snow levels of 2,000 to 3,500 feet throughout the day, lowest in Trinity County.
- Round 3: Possibly heavy snow as low as 2,000 to 3,000 feet in Trinity, Humboldt and Del Norte Counties

## Del Norte County, Trinity County, Humboldt County, Mendocino County, Lake County

### Wind

**Impacts:**

- Increased risk of tree damage and debris on roadways
- Increased risk of localized power outages
- Unsecured objects may be blown away

**Timing:**

- Round 1: Monday night and Tuesday morning - Mainly in Del Norte and northern Humboldt
- Round 2: Wednesday
- Round 3: Friday night and Saturday

Round 1: Gusts to 45 mph over the higher terrain areas of Del Norte and Northern Humboldt counties.

Round 2: Gusts to 25 to 45 mph across much of the higher terrain and exposed coastal areas.

Round 3: Strong winds possible, but still highly uncertain.

## Humboldt County, Del Norte County

### Small Hail

**Impacts:**

- Increased risk of unexpectedly icy roadways near the coast
- Small hail could damage sensitive objects left outside

**Timing:**

- Round 1: Tuesday afternoon and evening - Mainly in Del Norte county
- Round 2: Wednesday - Humboldt and Del Norte counties

## Del Norte County, Humboldt County, Trinity County, Mendocino County, Lake County

### Rain

**Impacts:**

- Increased risk of rock and mudslides on roadways
- Increased flow in small streams
- Minor ponding and flooding during periods of moderate rain

**Timing:**

- Round 1: Tuesday and Wednesday
- Round 2: Friday night and Saturday

## FOR MORE INFORMATION

For the latest forecast updates, visit [weather.gov/eureka](https://weather.gov/eureka).

If you have questions or would like to submit weather reports, photos, or to unsubscribe from these briefings, email [nws.eureka@noaa.gov](mailto:nws.eureka@noaa.gov) or call (707) 443-6484.

## GRAPHICS

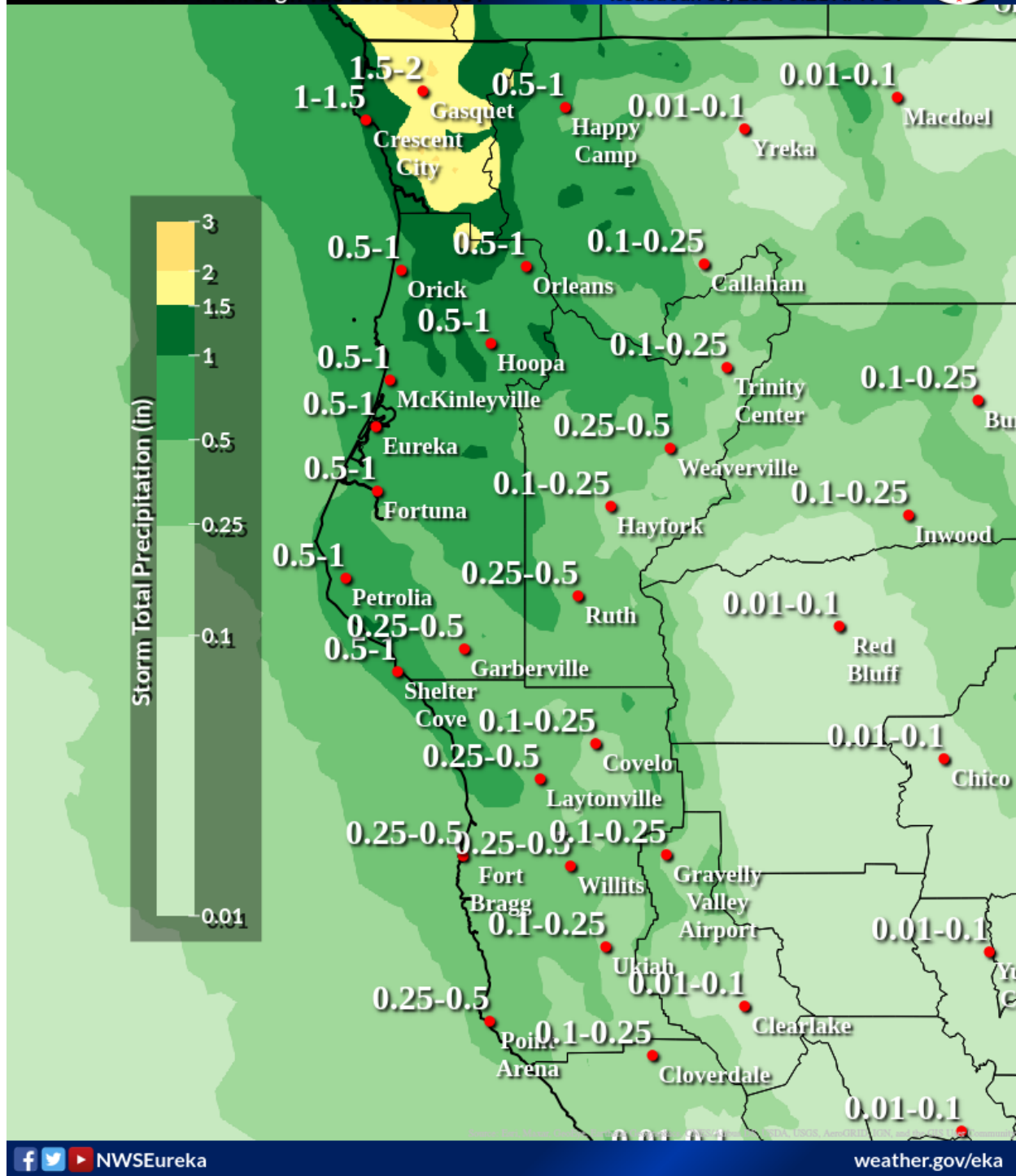
# Forecast Storm Total Precipitation

Weather Forecast Office  
Eureka, CA



Valid Mon 10:00PM through Tue 10:00PM PST

Issued Jan 08, 2024 5:21 AM PST



GDSSTotQPF\_Mon10PM[1].png

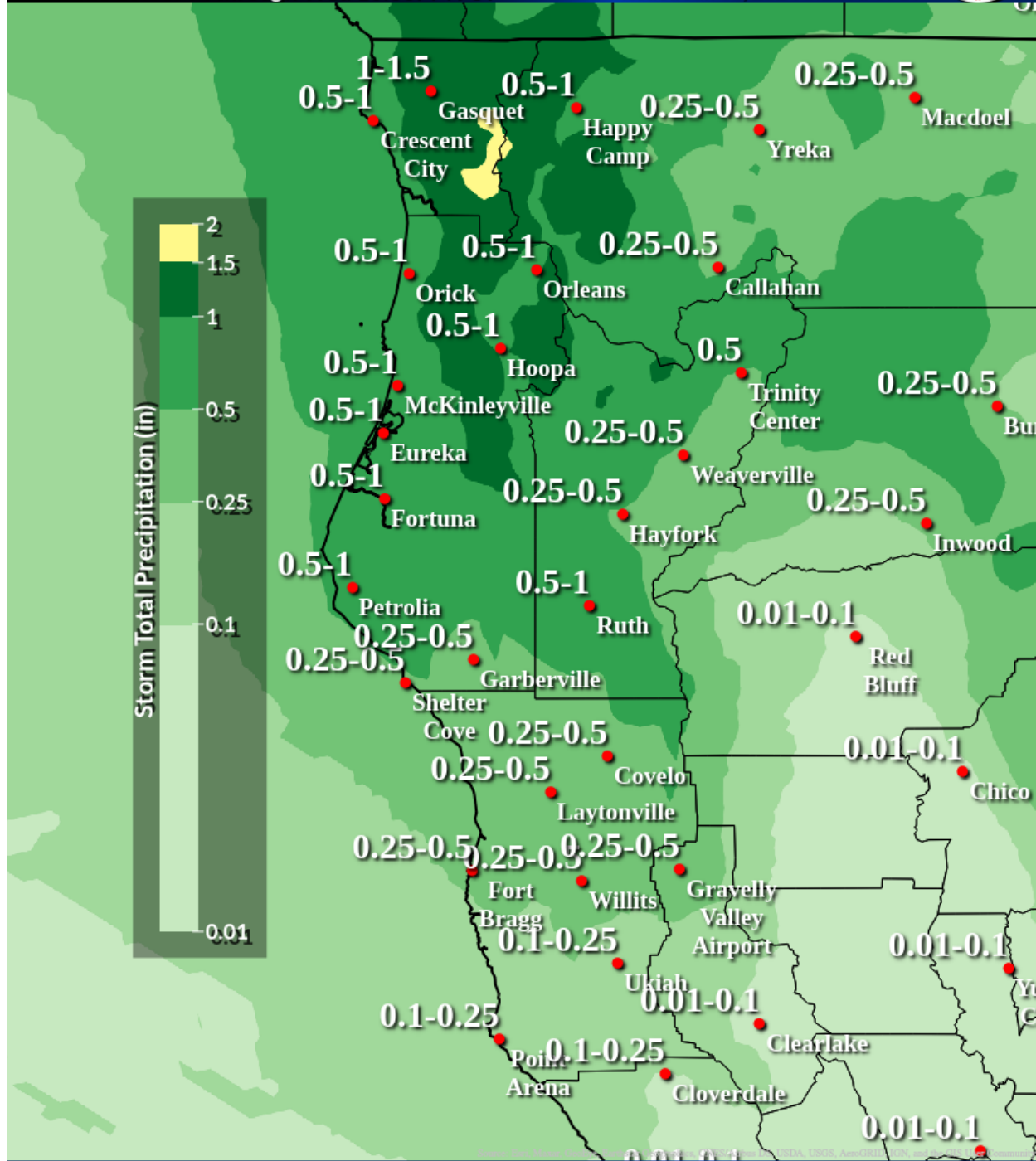
# Forecast Storm Total Precipitation

Weather Forecast Office  
Eureka, CA



Valid Tue 10:00PM through Wed 10:00PM PST

Issued Jan 08, 2024 5:21 AM PST



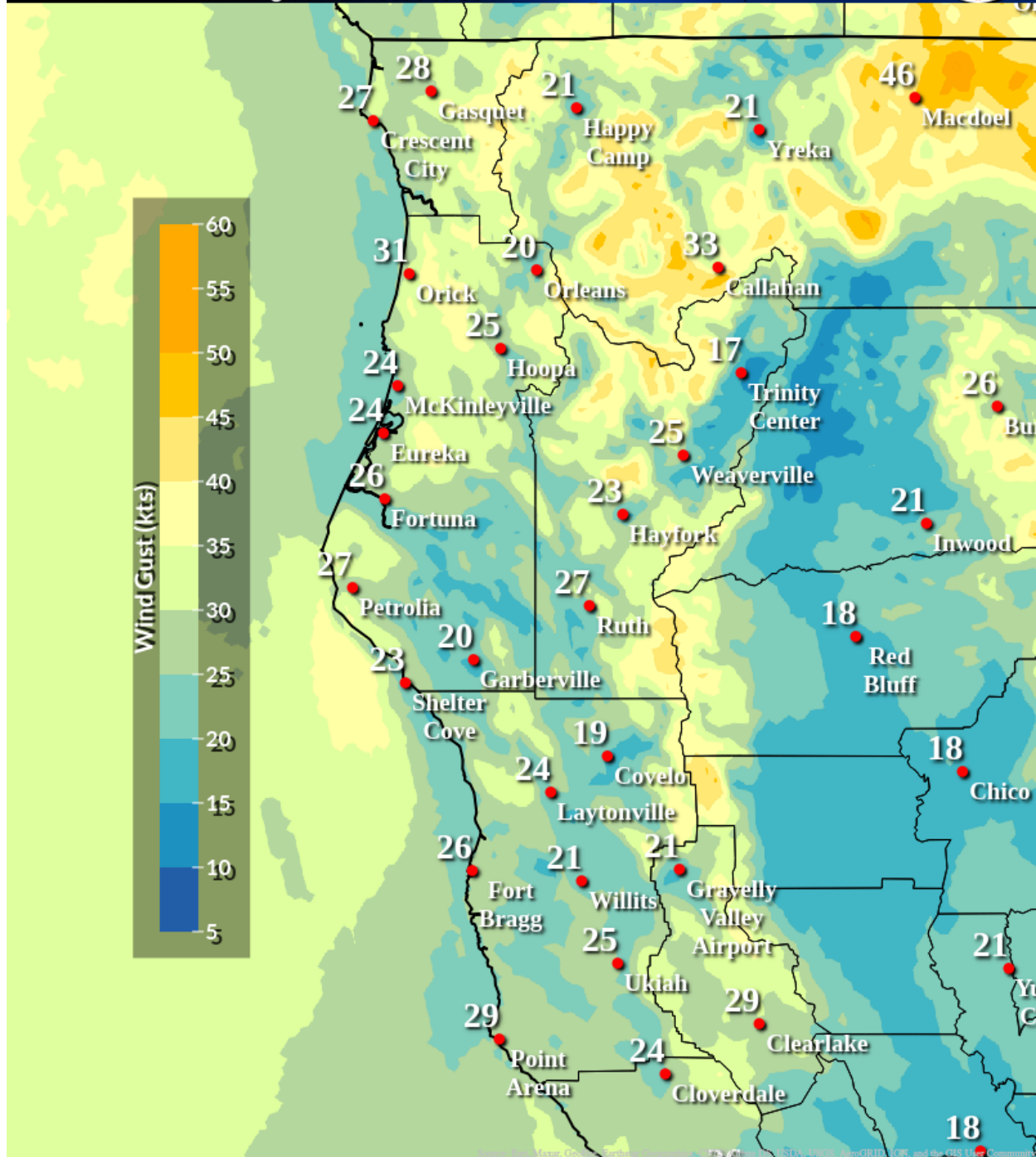
GDSSTotQPF\_Tue10PM[1].png

# Maximum Wind Gusts

Valid Wed 1:00AM through Wed 7:00PM PST

Weather Forecast Office  
Eureka, CA

Issued Jan 08, 2024 5:22 AM PST



GDSSWindGust\_Wed1AM[1].png



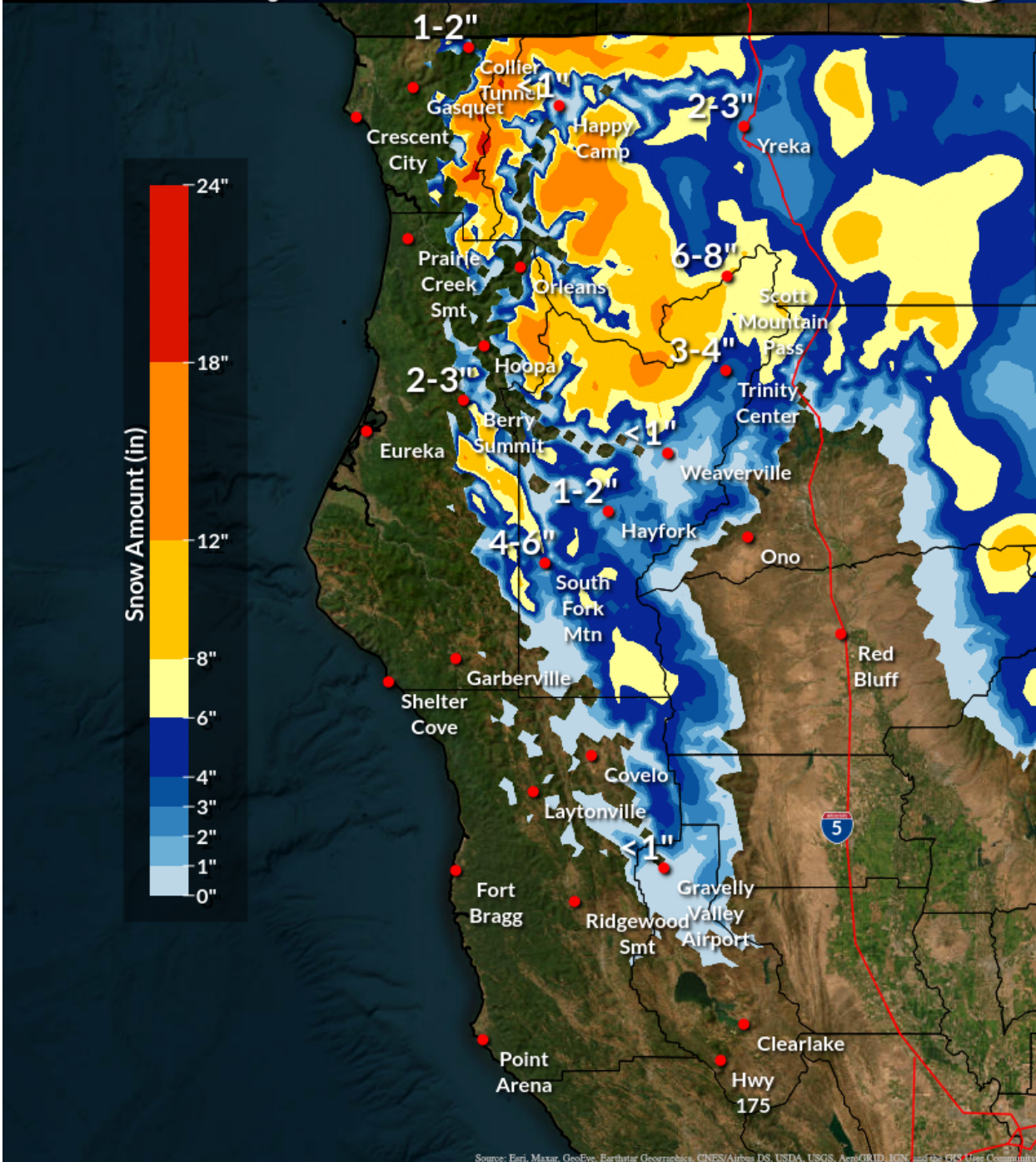
# Snow Amounts Tue night and Wed

Weather Forecast Office  
Eureka, CA



Valid Tue 10:00PM through Wed 10:00PM

Issued Jan 08, 2024 5:37 AM PST



Source: Esri, Maxar, GeoEye, Earthstar Geographics, CNES/Airbus DS, USDA, USGS, AeroGRID, IGN, and the GIS User Community

NWSEureka

weather.gov/eka

SnowTUEWED[1].png

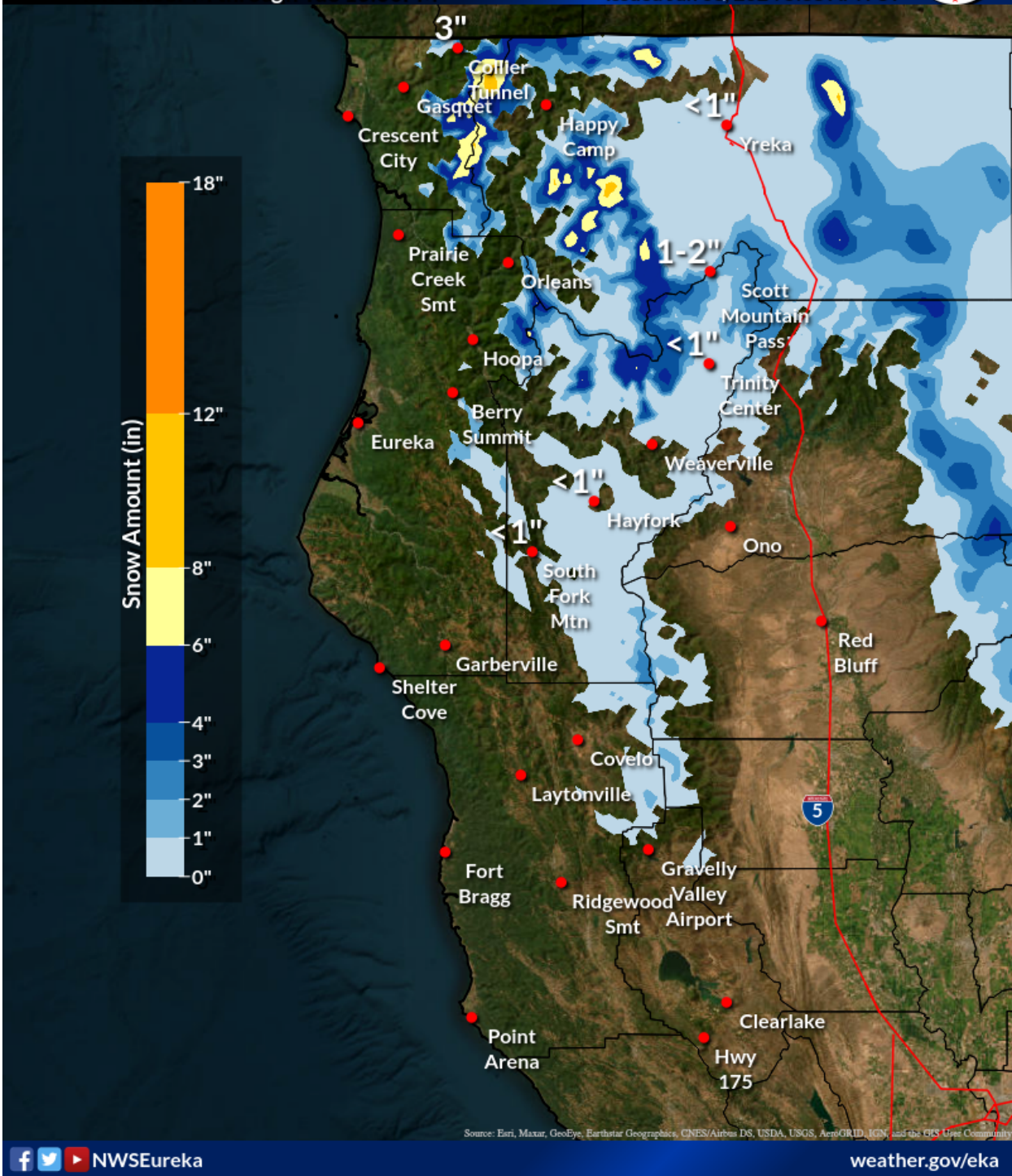
# Snow Amounts Mon night and Tue

Weather Forecast Office  
Eureka, CA



Valid Mon 10:00PM through Tue 10:00PM

Issued Jan 08, 2024 5:38 AM PST



SnowMonTue[1].png



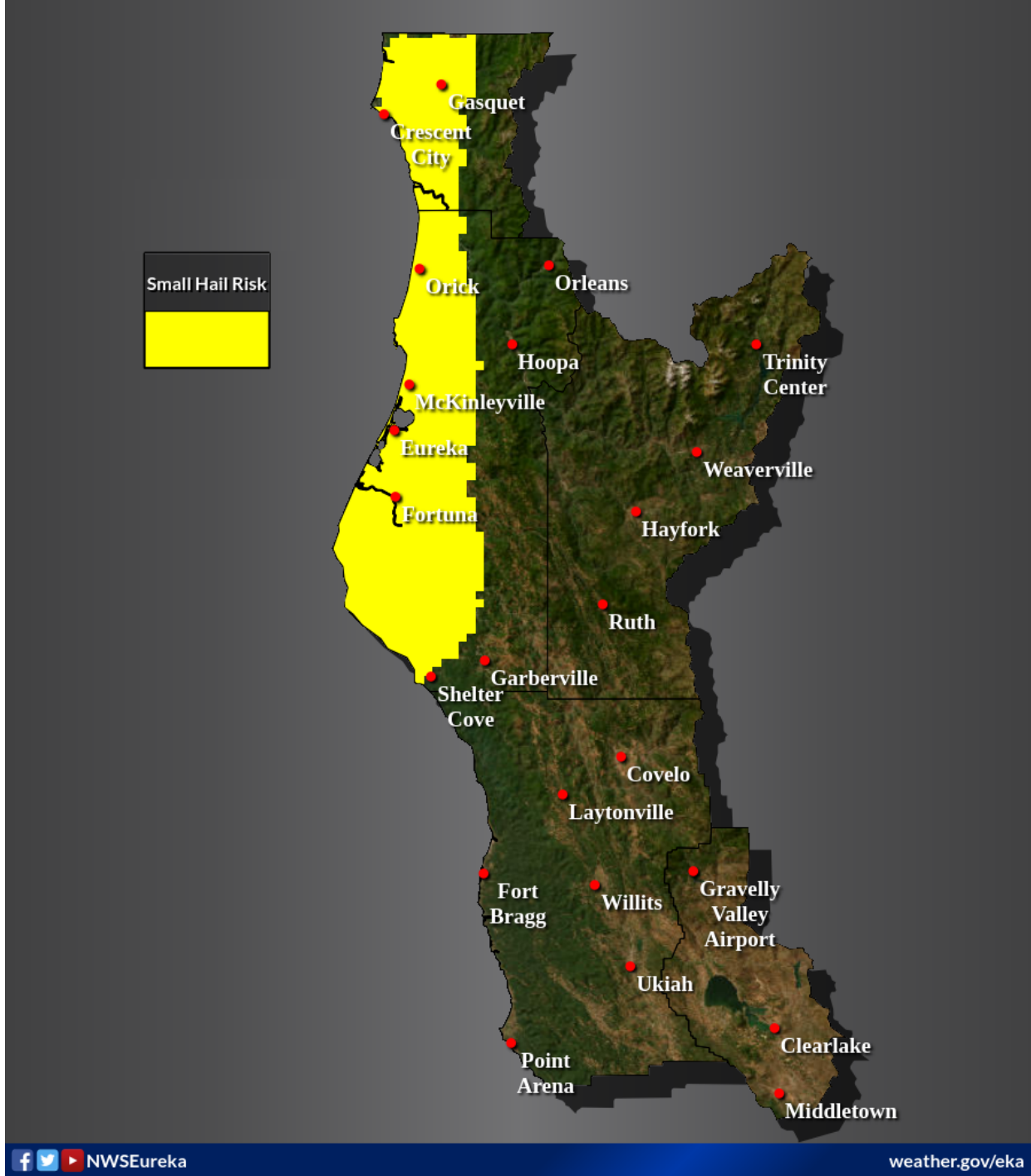
# Small Hail Risk

Weather Forecast Office  
Eureka, CA



Wednesday

Issued Jan 08, 2024 5:45 AM PST



01\_08\_Small\_Hail.png